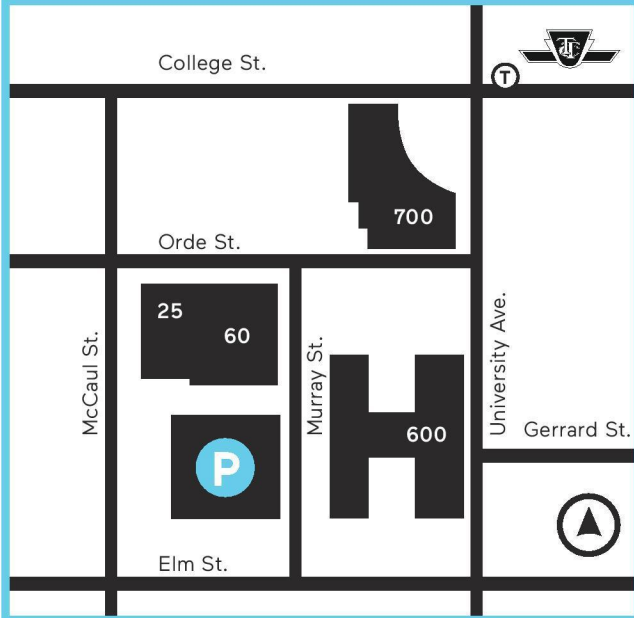


Sinai Health System: Our Campuses



Mount Sinai Hospital

600 University Avenue
Toronto, Ontario M5G 1X5



T Transit

Line 1 (Yonge-University) subway line to Queen's Park Station (College Street)

506 streetcar to University Avenue (Hospital is south of College Street on the west side)

Closest subway station is Queen's Park, elevator at this station available

P Parking

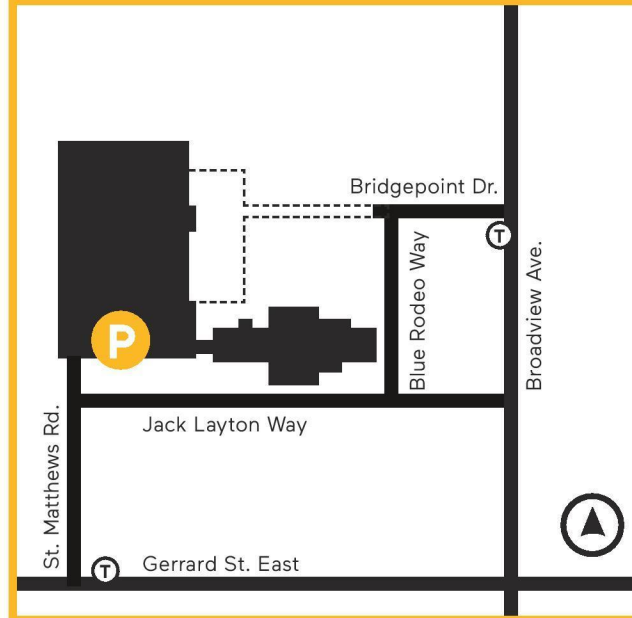
Covered multi-level parking on Murray Street

Limited parking meters on McCaul Street, one block west of Murray Street, above ground lots between Baldwin and College Street

For more information www.mountsinai.ca

Bridgepoint Active Healthcare

1 Bridgepoint Drive
Toronto, Ontario M4M 2B5



T Transit

506 streetcar; exit at St. Matthews Road when travelling westbound or at Blackburn Street when travelling eastbound

Line 2 (Bloor-Danforth) subway line to Broadview Station, transfer to streetcar. 504 and 505 streetcars on Broadview Avenue; exit at Simpson Avenue or Gerrard Street

Closest subway station is Broadview, elevator at this station available

P Parking

Underground parking garage located off of St. Matthews Rd. There are designated spaces for visitors on the P1 level, visitor spots are marked with a 'V'. There are 10 barrier-free spaces for visitors who have an accessible parking permit.

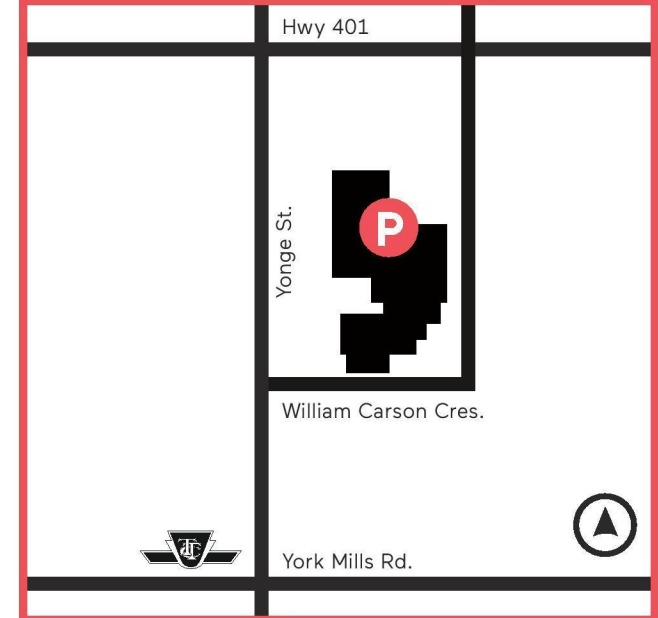
We also offer 30 minutes of free parking.

Street parking south of Gerrard Street and east of Broadview

For more information www.bridgepointhealth.ca

Circle of Care

401-4211 Yonge Street
Toronto, Ontario M2P 2A9



T Transit

Line 1 (Yonge-University) subway line to York Mills Station

Closest subway station is York Mills, elevator at this station available

P Parking

Underground parking available. Entrance via William Carson Crescent. Limited street parking available.

For more information www.circleofcare.com